

TEAM



PRINCIPLES:

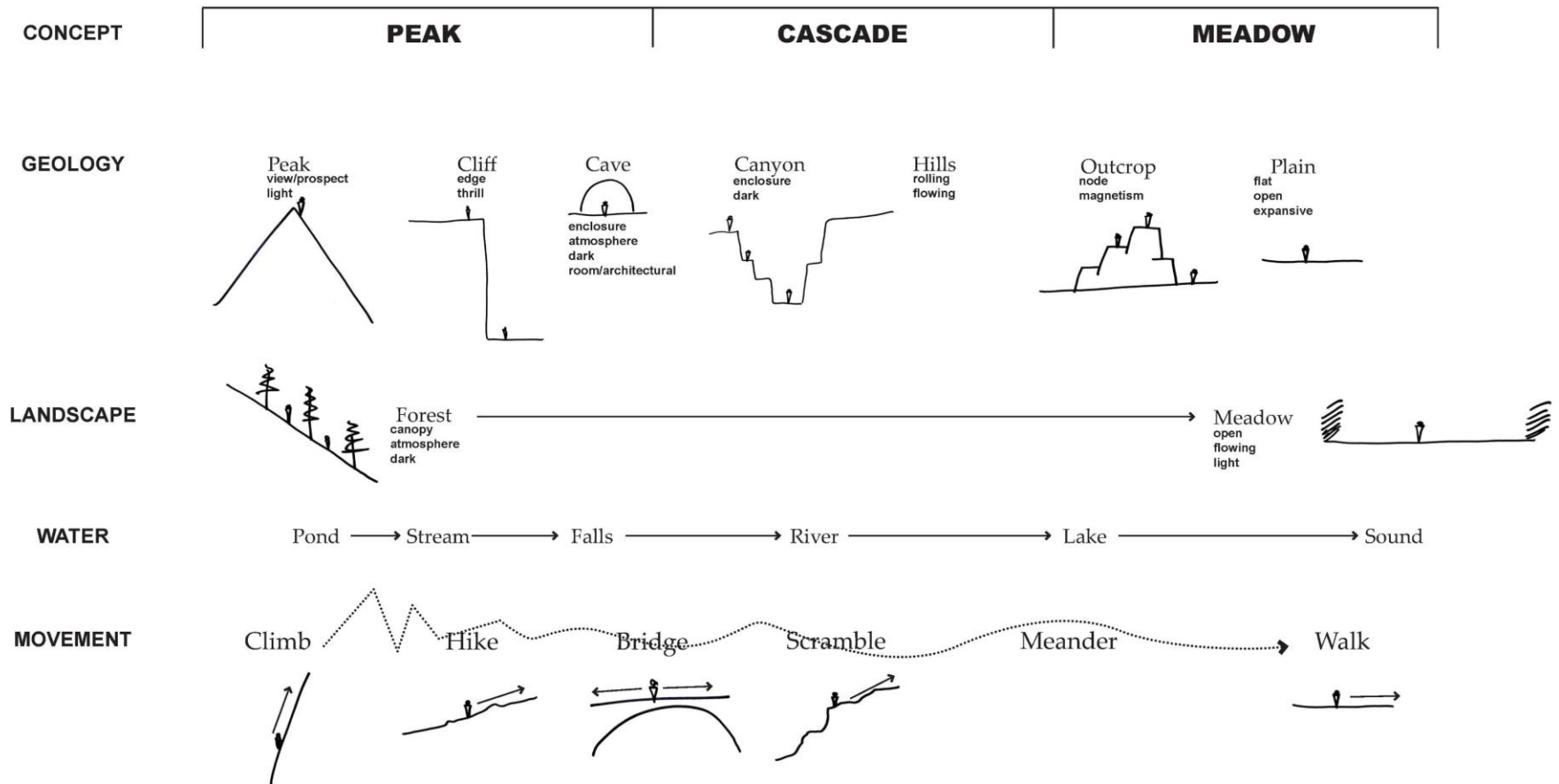
TEAM



- 1_** Maintain the integrity of Freeway Park and enhance with new features that connect the park to the city while opening and articulating the edges;
- 2_** Develop a layer plan (preservation, recreation, ecology) that is program driven;
- 3_** Using the design of Freeway Park as inspiration, bring the mountains and the water into the city by extending the concept into the new park through an erosion of form;
- 4_** Create an inclusive park that addresses accessibility issues in Freeway Park and the new lid.



CHARACTER AND MOVEMENT



PARK ZONES

PARK LANDSCAPE GRADIENT

PEAK

CASCADES

MEADOW



TEAM : S2
CONCEPTS
March 15, 2018



0 50 100 200 400
scale 1:200

LID EXTENTS

EXISTING FREEWAY PARK

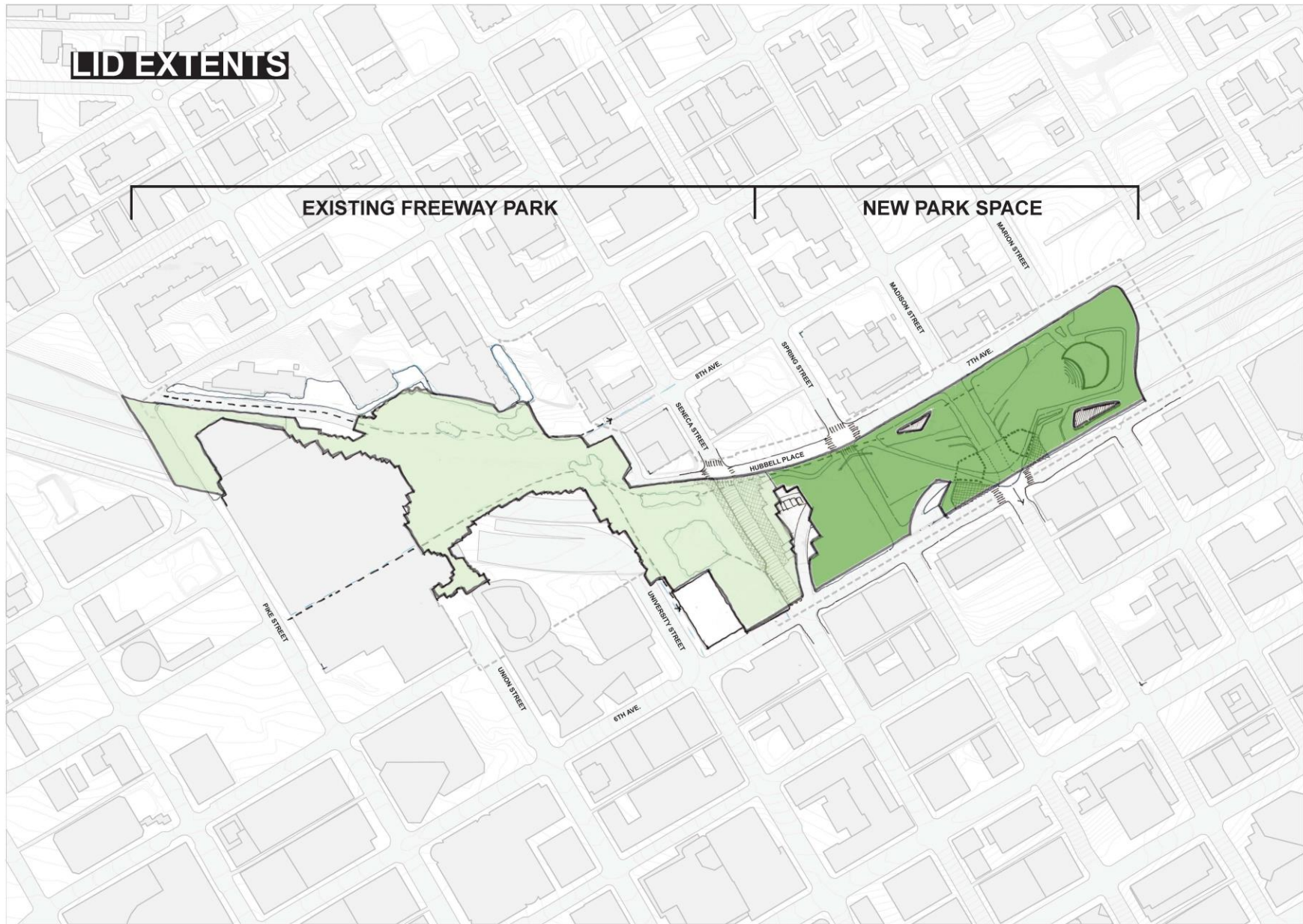
NEW PARK SPACE



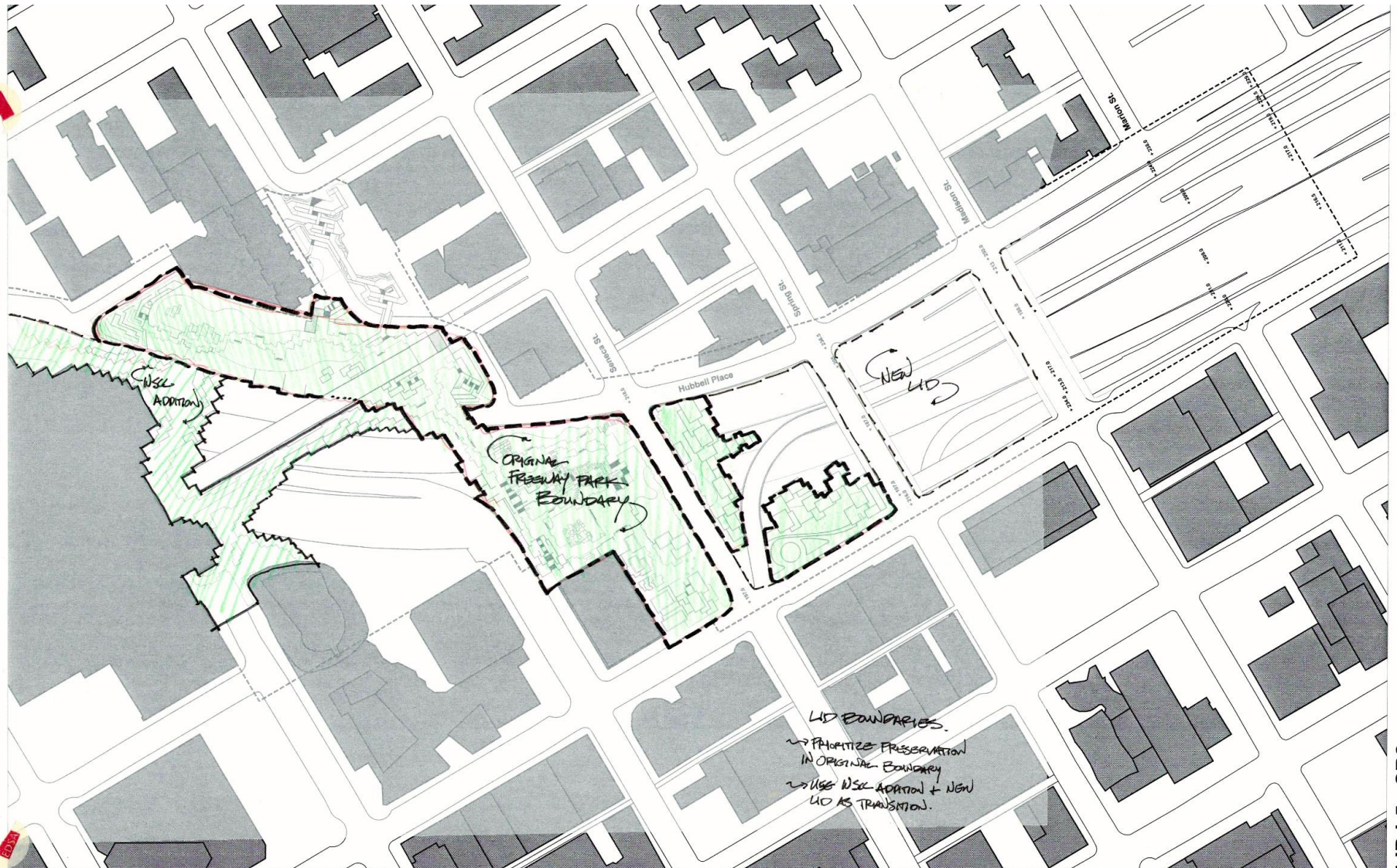
TEAM : S2
CONCEPTS
March 15, 2018



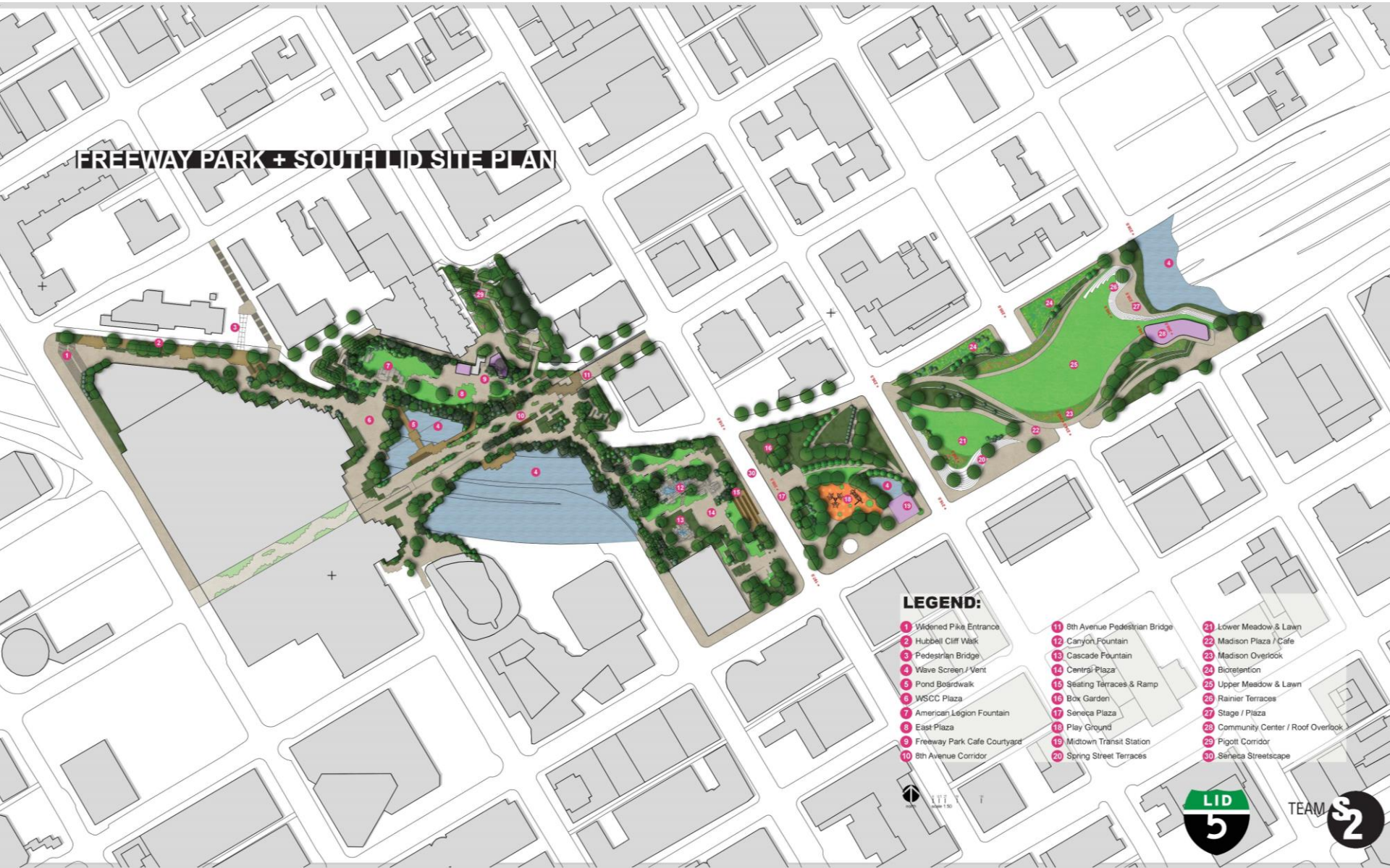
0 50 100 200 400
scale 1:200



Original Park / WSCC Addition



FREEWAY PARK + SOUTH LID SITE PLAN






LEGEND:

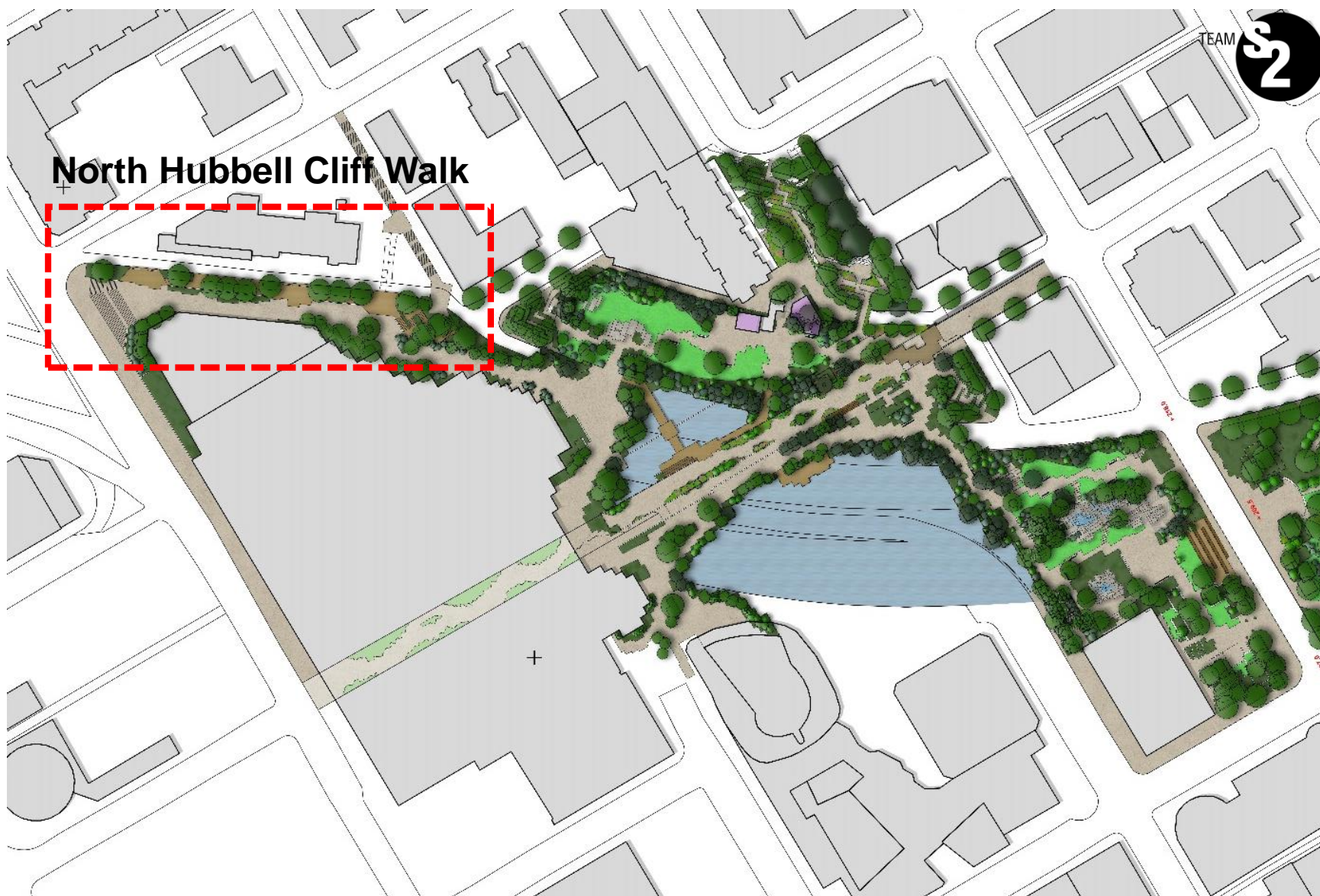
- 1 Widened Pike Entrance
- 2 Hubbell Cliff Walk
- 3 Pedestrian Bridge
- 4 Wave Screen / Vent
- 5 Pond Boardwalk
- 6 WSCC Plaza
- 7 American Legion Fountain
- 8 East Plaza
- 9 Freeway Park Cafe Courtyard
- 10 8th Avenue Corridor
- 11 8th Avenue Pedestrian Bridge
- 12 Canyon Fountain
- 13 Cascade Fountain
- 14 Central Plaza
- 15 Seating Terraces & Ramp
- 16 Box Garden
- 17 Seneca Plaza
- 18 Play Ground
- 19 Midtown Transit Station
- 20 Spring Street Terraces
- 21 Lower Meadow & Lawn
- 22 Madison Plaza / Cafe
- 23 Madison Overlook
- 24 Bicketation
- 25 Upper Meadow & Lawn
- 26 Rainier Terraces
- 27 Stage / Plaza
- 28 Community Center / Roof Overlook
- 29 Pigott Corridor
- 30 Seneca Streetscape



Pike & Hubbell Gateway



North Hubbell Cliff Walk

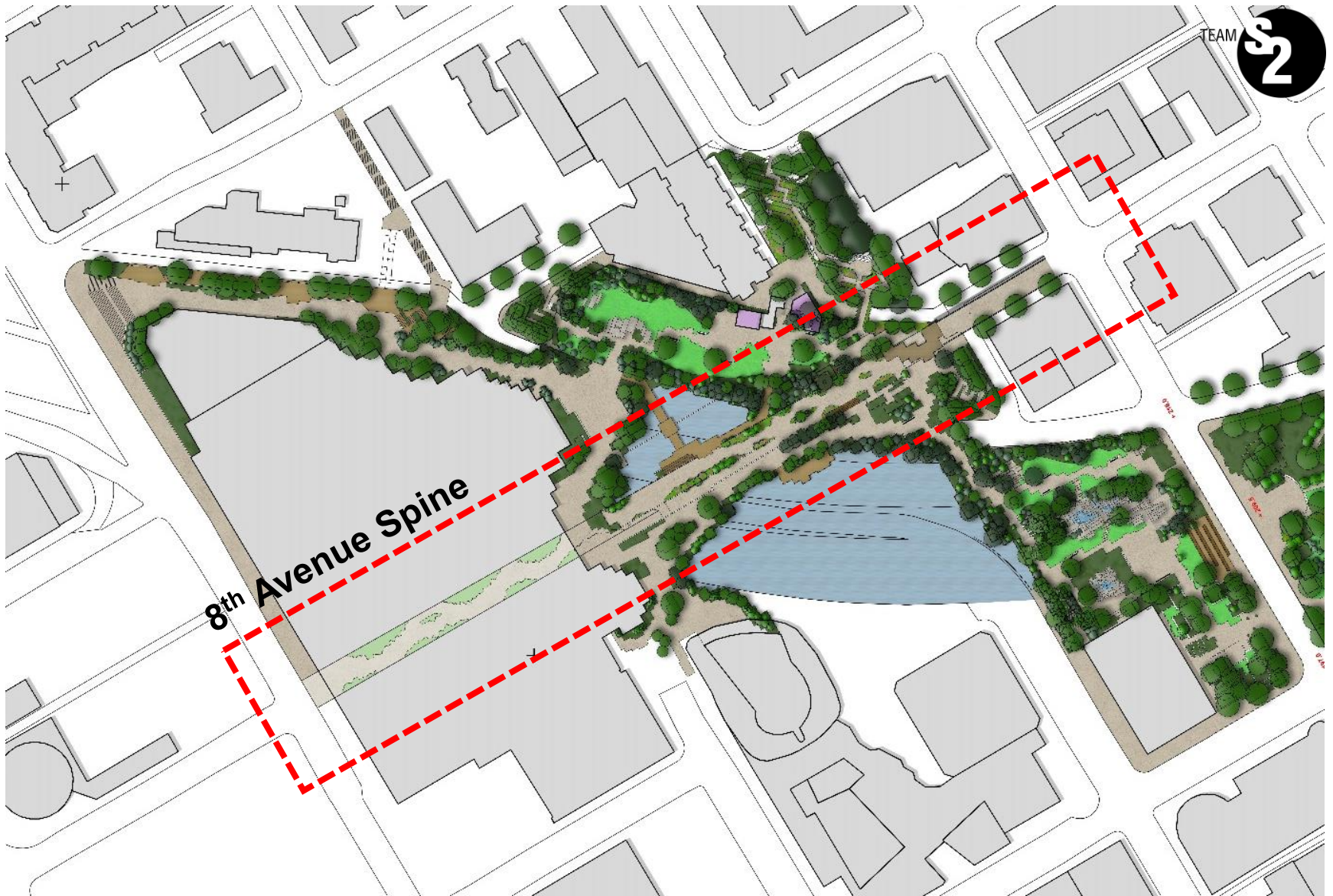


North Hubbell Cliff Walk



North Hubbell Food Street





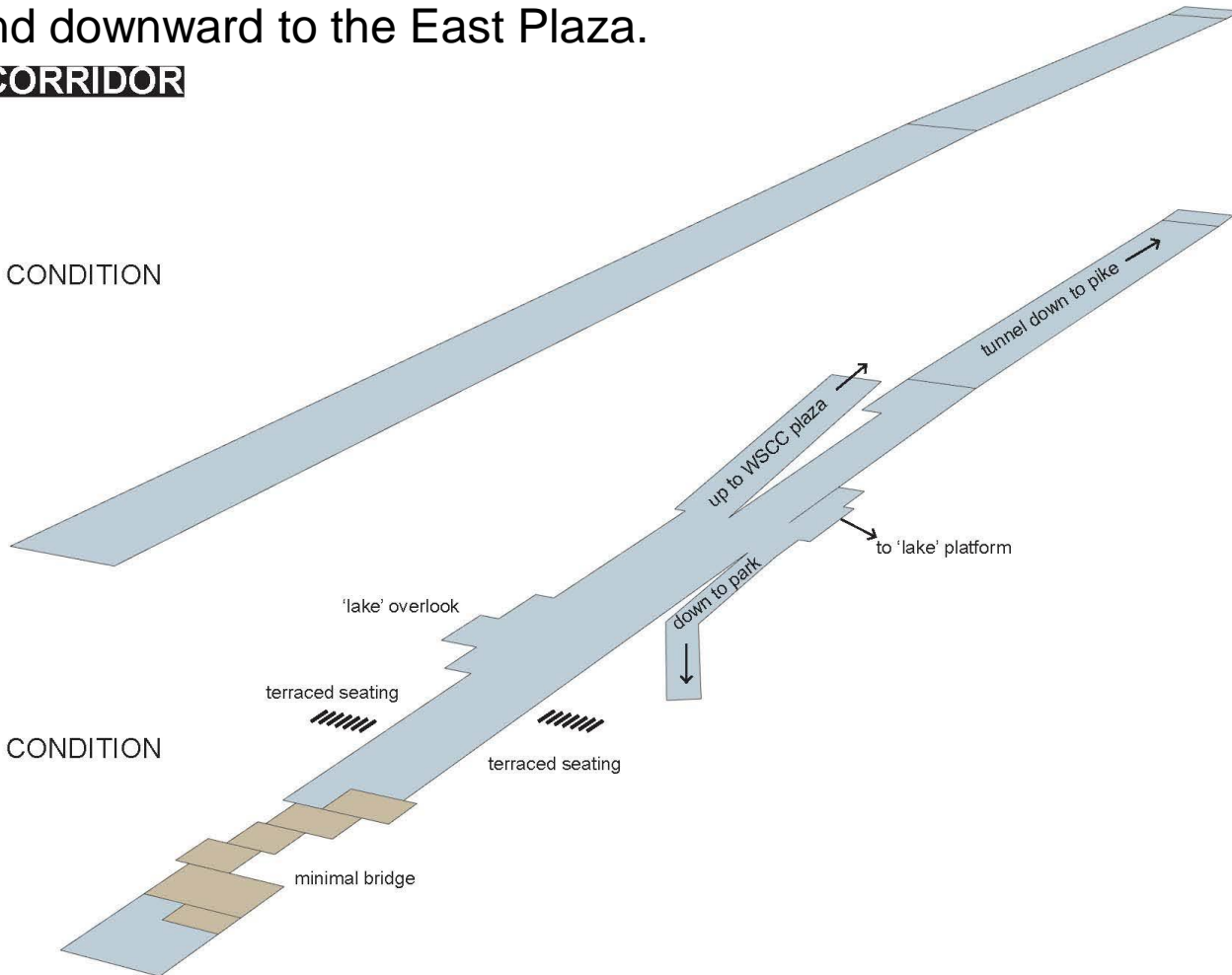
8th Avenue Spine

Pedestrians and cyclists access the park through the WSCC from Pike. The edges fold to create ramps up to the WSCC Plaza and downward to the East Plaza.


8th Ave CORRIDOR

EXISTING CONDITION


PROPOSED CONDITION



8th Avenue Spine




Water Vents_Ned Kahn

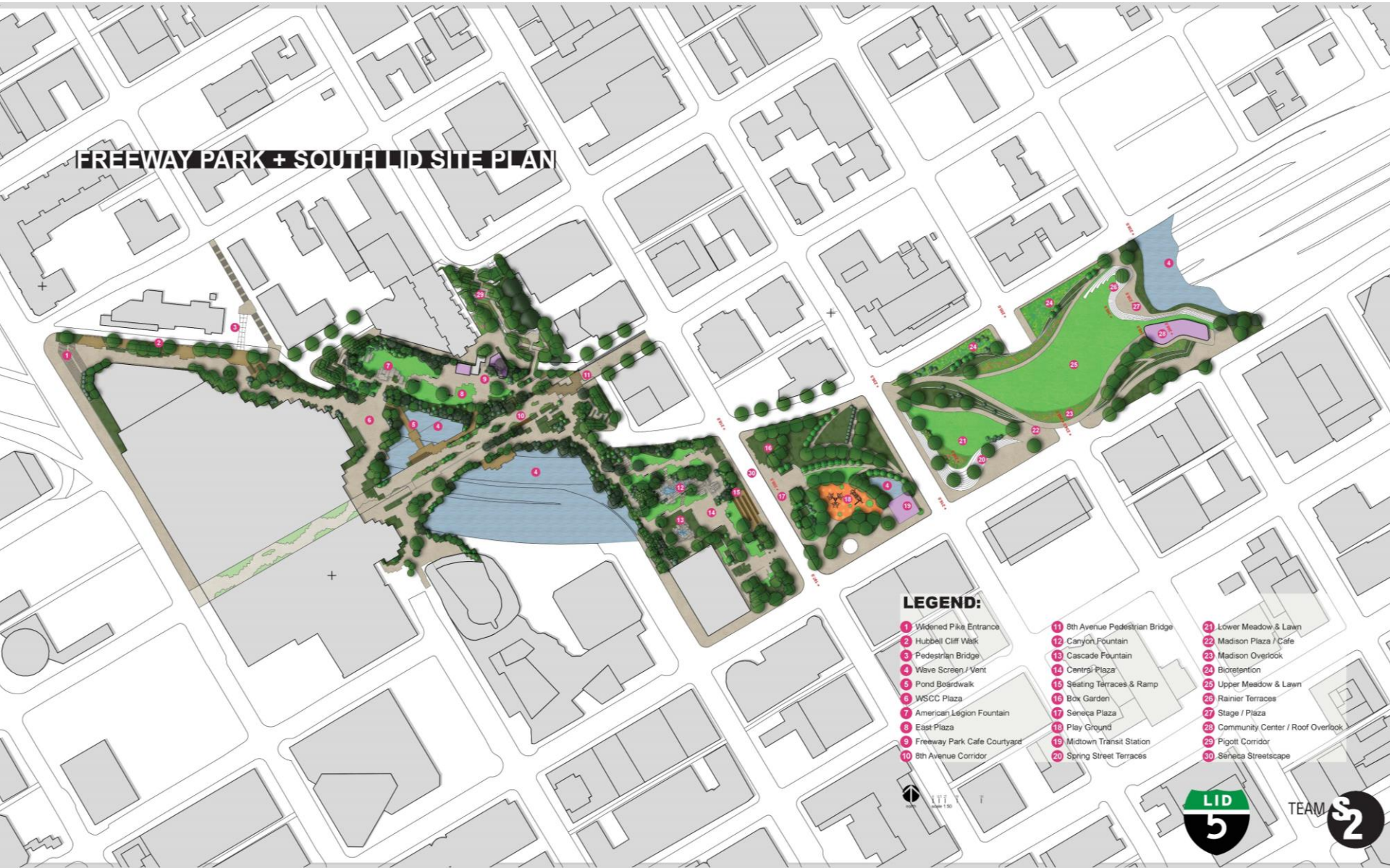


Wind Roundabout (detail), by Ned Kahn



Ned Kahn / Photog  ering

FREEWAY PARK + SOUTH LID SITE PLAN



LEGEND:

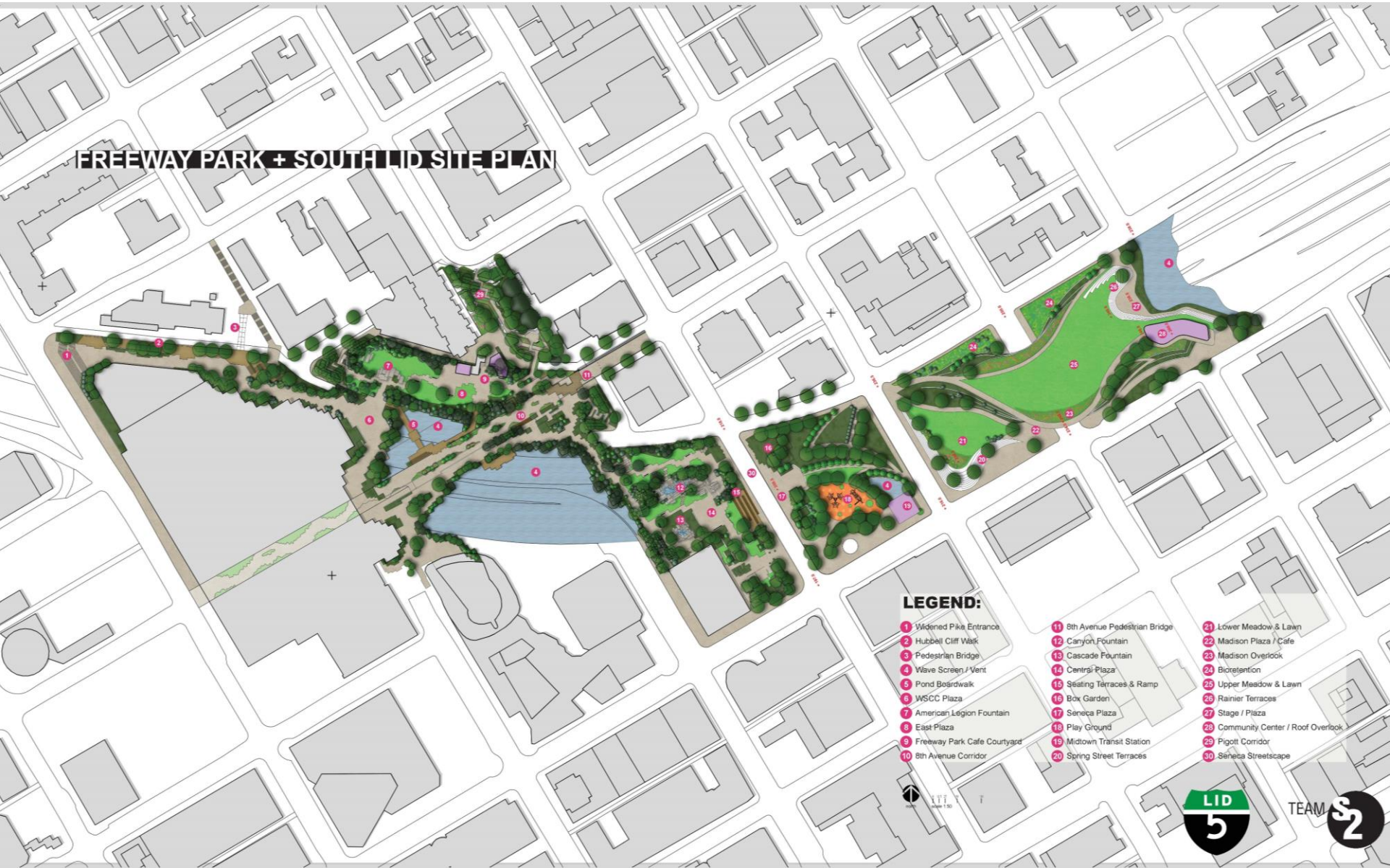
- 1 Widened Pike Entrance
- 2 Hubbell Cliff Walk
- 3 Pedestrian Bridge
- 4 Wave Screen / Vent
- 5 Pond Boardwalk
- 6 WSCC Plaza
- 7 American Legion Fountain
- 8 East Plaza
- 9 Freeway Park Cafe Courtyard
- 10 8th Avenue Corridor
- 11 8th Avenue Pedestrian Bridge
- 12 Canyon Fountain
- 13 Cascade Fountain
- 14 Central Plaza
- 15 Seating Terraces & Ramp
- 16 Box Garden
- 17 Seneca Plaza
- 18 Play Ground
- 19 Midtown Transit Station
- 20 Spring Street Terraces
- 21 Lower Meadow & Lawn
- 22 Madison Plaza / Cafe
- 23 Madison Overlook
- 24 Bicoretation
- 25 Upper Meadow & Lawn
- 26 Rainier Terraces
- 27 Stage / Plaza
- 28 Community Center / Roof Overlook
- 29 Pigott Corridor
- 30 Seneca Streetscape



Seneca Plaza & Seneca St



FREEWAY PARK + SOUTH LID SITE PLAN



LEGEND:

- 1 Widened Pike Entrance
- 2 Hubbell Cliff Walk
- 3 Pedestrian Bridge
- 4 Wave Screen / Vent
- 5 Pond Boardwalk
- 6 WSCC Plaza
- 7 American Legion Fountain
- 8 East Plaza
- 9 Freeway Park Cafe Courtyard
- 10 8th Avenue Corridor
- 11 8th Avenue Pedestrian Bridge
- 12 Canyon Fountain
- 13 Cascade Fountain
- 14 Central Plaza
- 15 Seating Terraces & Ramp
- 16 Box Garden
- 17 Seneca Plaza
- 18 Play Ground
- 19 Midtown Transit Station
- 20 Spring Street Terraces
- 21 Lower Meadow & Lawn
- 22 Madison Plaza / Cafe
- 23 Madison Overlook
- 24 Bicentennial
- 25 Upper Meadow & Lawn
- 26 Rainier Terraces
- 27 Stage / Plaza
- 28 Community Center / Roof Overlook
- 29 Pigott Corridor
- 30 Seneca Streetscape



Great Box Garden: Option 1 – The Overlook Connection

TEAM 

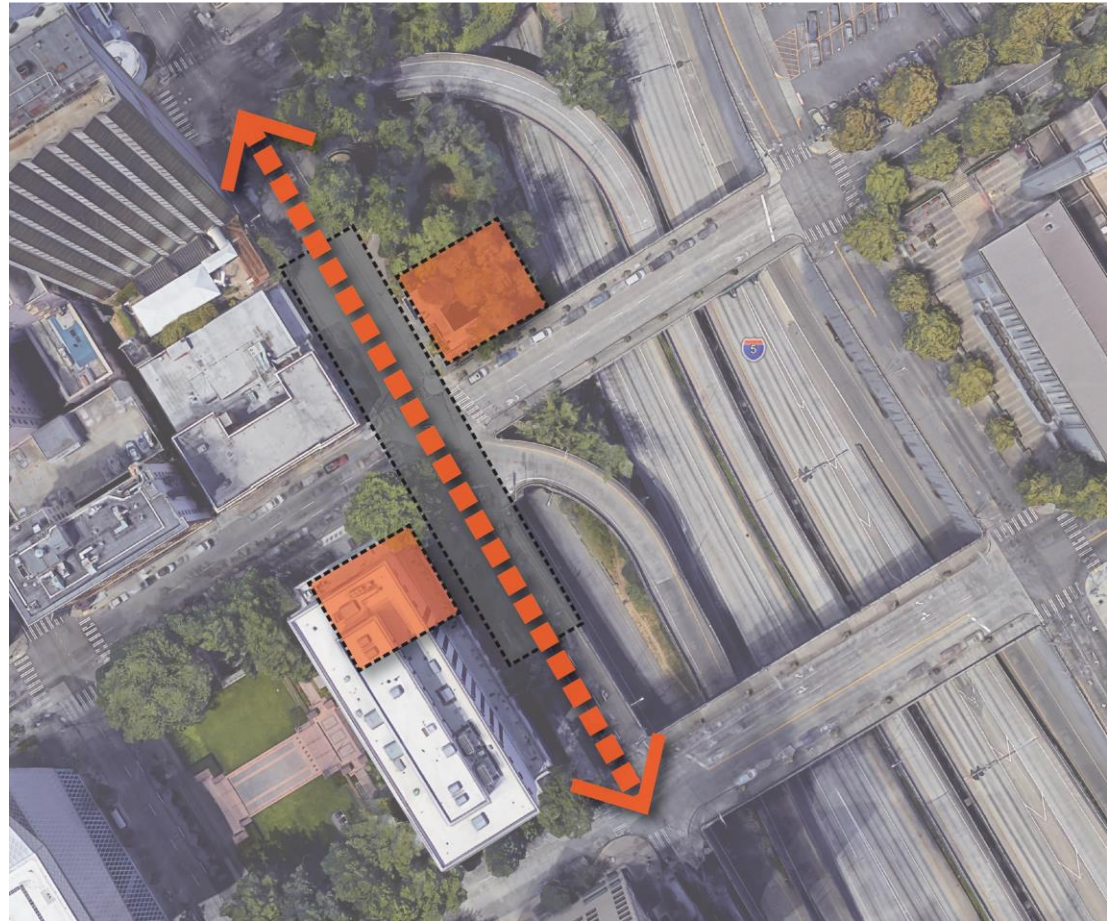


Great Box Garden Option 2 – The Woodland Connection



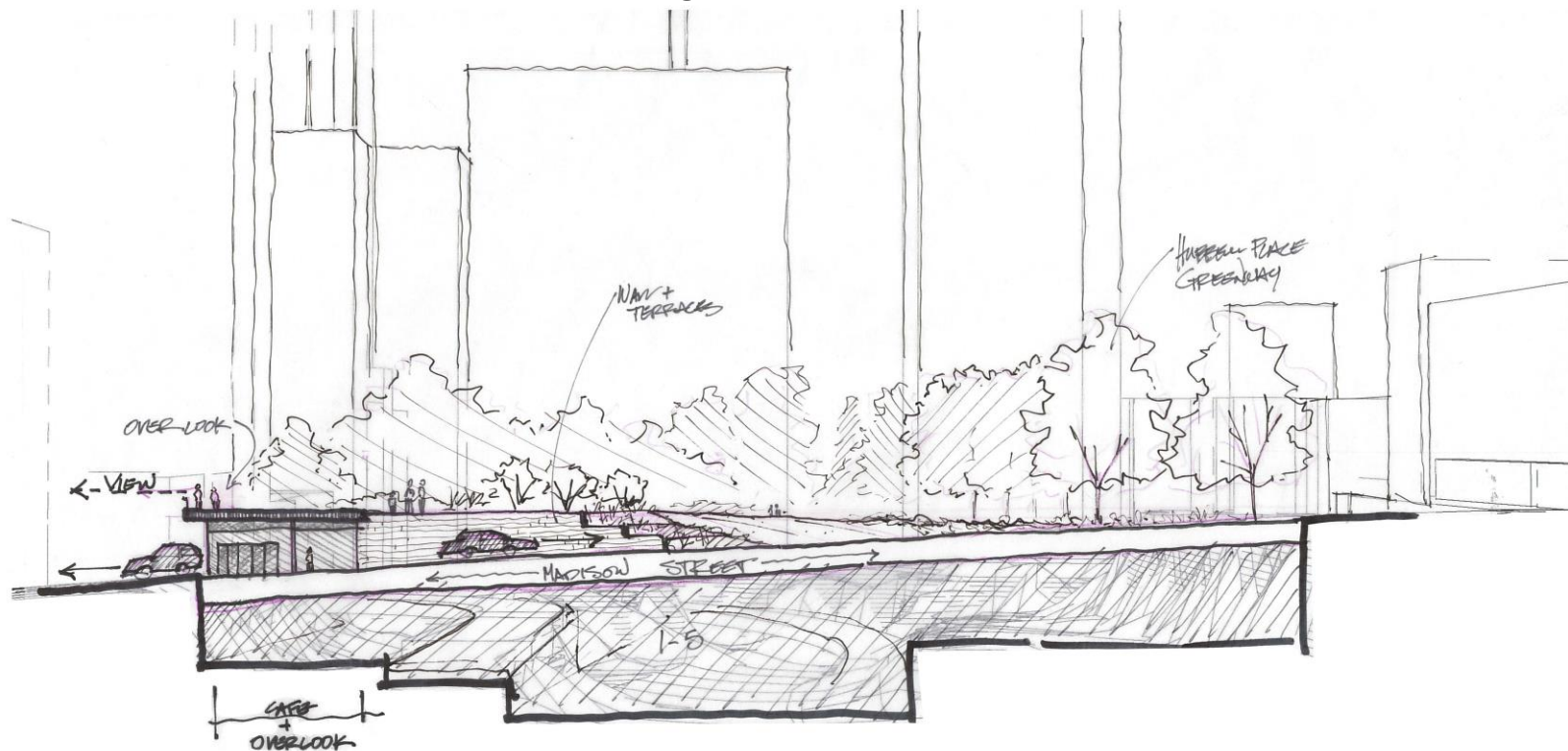
Midtown Transit Station

Transparent Structure at Spring Street

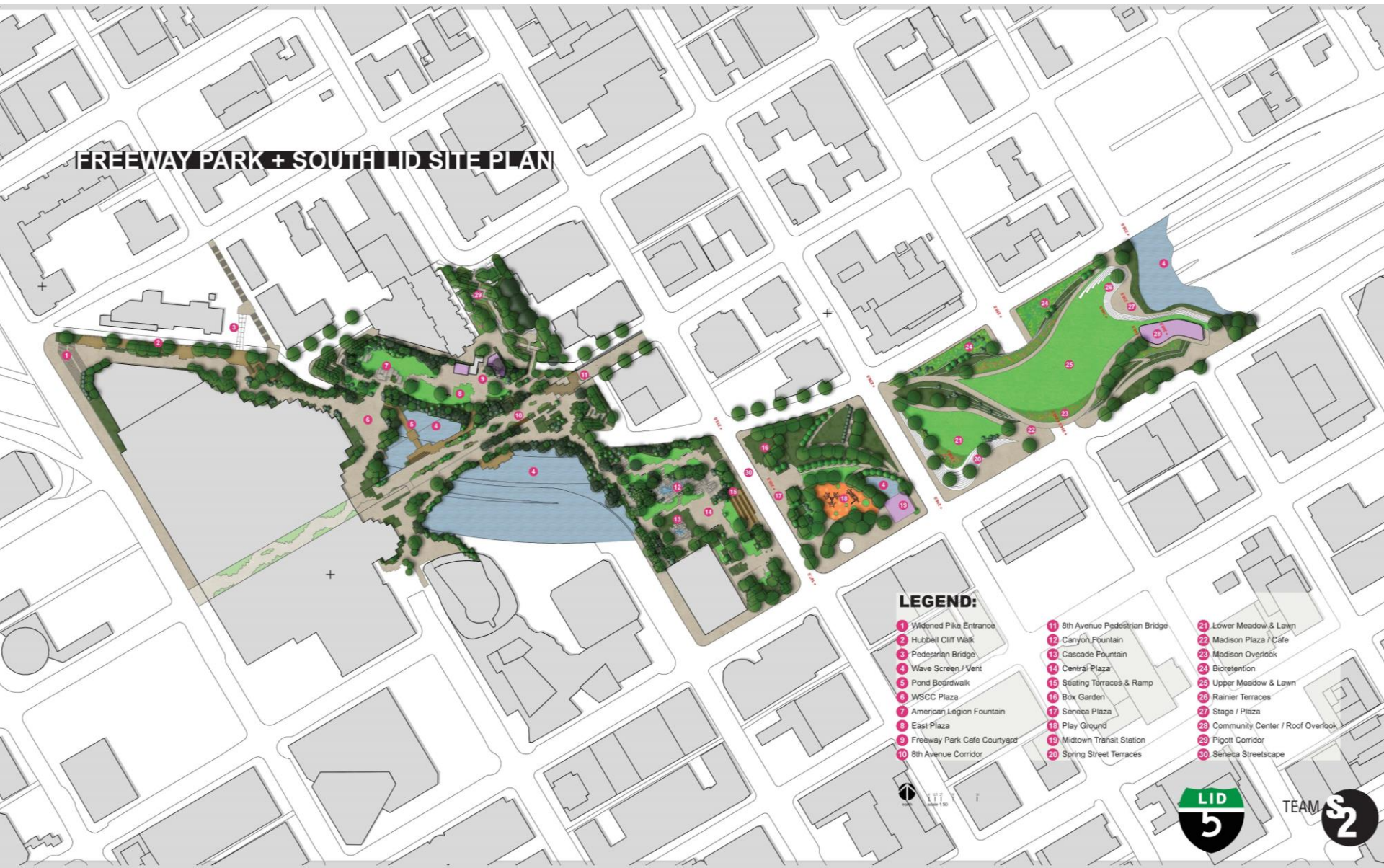


Midtown Transit Station

Transparent Structure at Spring Street



FREEWAY PARK + SOUTH LID SITE PLAN



LEGEND:

- 1 Widened Pike Entrance
- 2 Hubbell Cliff Walk
- 3 Pedestrian Bridge
- 4 Wave Screen / Vent
- 5 Pond Boardwalk
- 6 WSCC Plaza
- 7 American Legion Fountain
- 8 East Plaza
- 9 Freeway Park Cafe Courtyard
- 10 8th Avenue Corridor
- 11 8th Avenue Pedestrian Bridge
- 12 Canyon Fountain
- 13 Cascade Fountain
- 14 Central Plaza
- 15 Seating Terraces & Ramp
- 16 Box Garden
- 17 Seneca Plaza
- 18 Play Ground
- 19 Midtown Transit Station
- 20 Spring Street Terraces
- 21 Lower Meadow & Lawn
- 22 Madison Plaza / Cafe
- 23 Madison Overlook
- 24 Bicoretation
- 25 Upper Meadow & Lawn
- 26 Rainier Terraces
- 27 Stage / Plaza
- 28 Community Center / Roof Overlook
- 29 Pigott Corridor
- 30 Seneca Streetscape



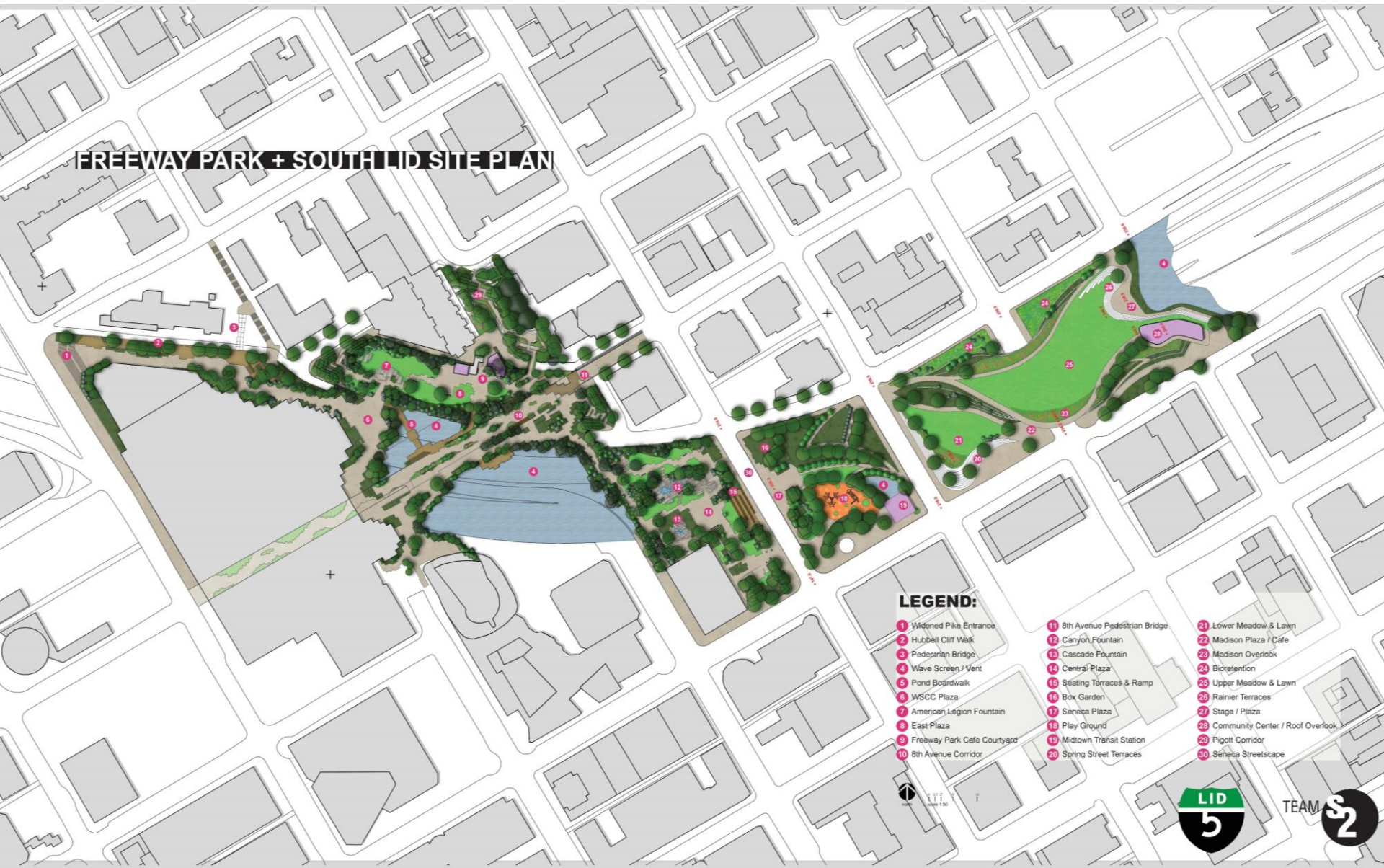
Community Meadows and Overlook Center



Community Meadows and Overlook Center



FREEWAY PARK + SOUTH LID SITE PLAN



LEGEND:

- 1 Widened Pike Entrance
- 2 Hubbell Cliff Walk
- 3 Pedestrian Bridge
- 4 Wave Screen / Vent
- 5 Pond Boardwalk
- 6 WSCC Plaza
- 7 American Legion Fountain
- 8 East Plaza
- 9 Freeway Park Cafe Courtyard
- 10 8th Avenue Corridor
- 11 8th Avenue Pedestrian Bridge
- 12 Canyon Fountain
- 13 Cascade Fountain
- 14 Central Plaza
- 15 Seating Terraces & Ramp
- 16 Box Garden
- 17 Seneca Plaza
- 18 Play Ground
- 19 Midtown Transit Station
- 20 Spring Street Terraces
- 21 Lower Meadow & Lawn
- 22 Madison Plaza / Cafe
- 23 Madison Overlook
- 24 Bicoretation
- 25 Upper Meadow & Lawn
- 26 Rainier Terraces
- 27 Stage / Plaza
- 28 Community Center / Roof Overlook
- 29 Pigott Corridor
- 30 Seneca Streetscape

